




PLEASE QUOTE



IN YOUR REPLY

OFFICE OF THE WAIARIKI DISTRICT
NATIVE LAND COURT,

114

Rotorua, 15th June, 1922.

53

Memorandum for

G. Dobson
RECEIVED
OFFICE OF THE REGISTRAR
15 JUNE 1922

The Chief Surveyor,
P. O. Box 1059,
AUCKLAND.

Hiwarau B Nos. 4^A - G. - plan No. 12708.

With reference to the above plan, the Judge directs that the access through F to E is a right of way and not a road line as shown by Surveyor.

Will you please have the plan amended showing same as a right of way and including area in total area.

Plan and diagrams for F are returned herewith for amendment

Plan amended according to slight adjustment of costs made. See our 20/11/20. W.D. 20/11/20. See our ~~last communication~~ to J.F.

J. Anson

REGISTRAR.

114

Auckland, 20th June, 1921.


The Registrar,
Native Land Court,
WELLINGTON.

Hiwarau B Nos. 4A-G, Plan 12703.

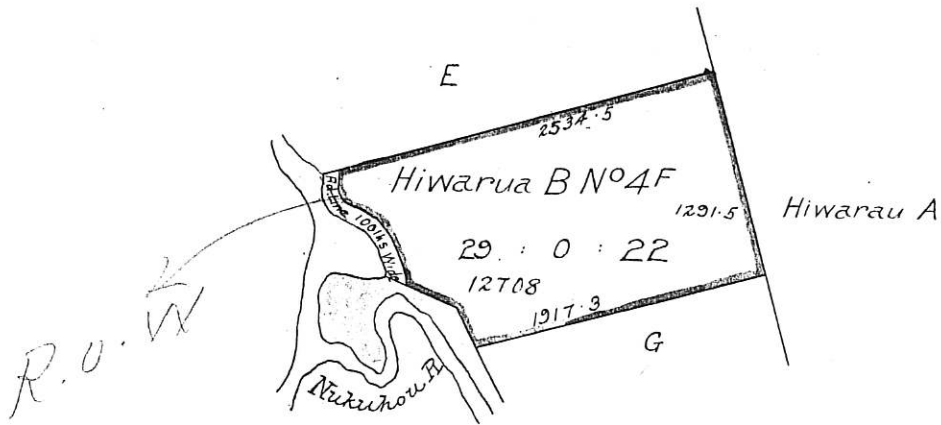
Referring to your letter of the 15th instant, I beg
to advise you that plan and diagrams of the above have been
amended accordingly. It will, however, be necessary to
amend the diagram for Hiwarau B No. 4E as the Right of Way
should be appurtenant to E.

Encl: Diagrams

Hms
Chief Surveyor.
led



XI Whakatane S. - D



Scale: 10 Chains to an Inch.
H. M. SKEET, Chief Surveyor.
C. W. Peardon Surveyor.
A. Muir, Draftsman.

1/26. 16.